Aerial Map

16 - 82N - 22W
Story County, Iowa

41°55′14.16″ N, 93°24′25.18″ W

© 2021 FarmlandFinder
This report was generated using FarmlandFinder.com on August 14, 2021.

Topography Map

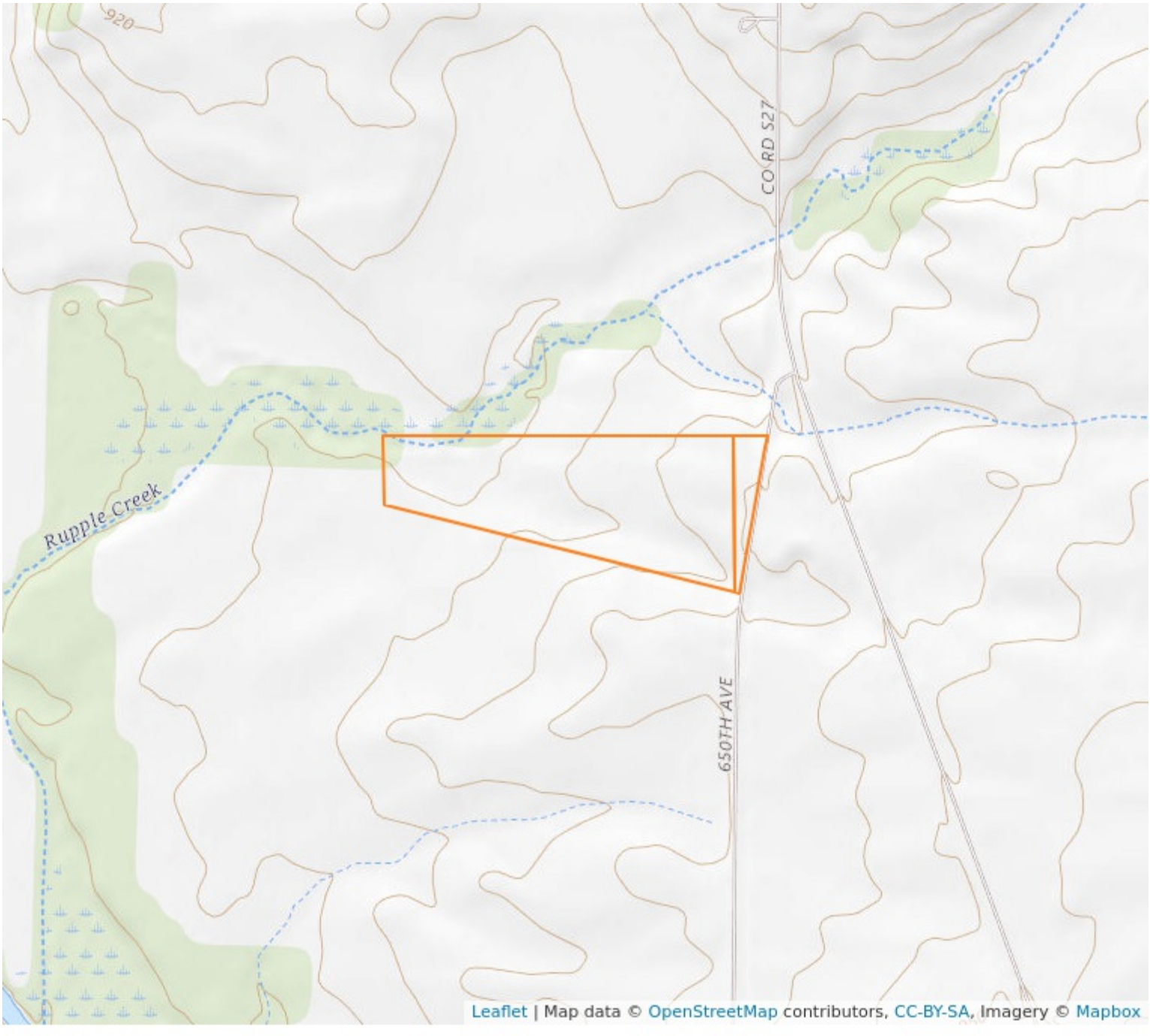

16 - 82N - 22W
Story County, Iowa

41°55′14.16″ N, 93°24′25.18″ W

© 2021 FarmlandFinder
This report was generated using FarmlandFinder.com on August 14, 2021.

Plat Map

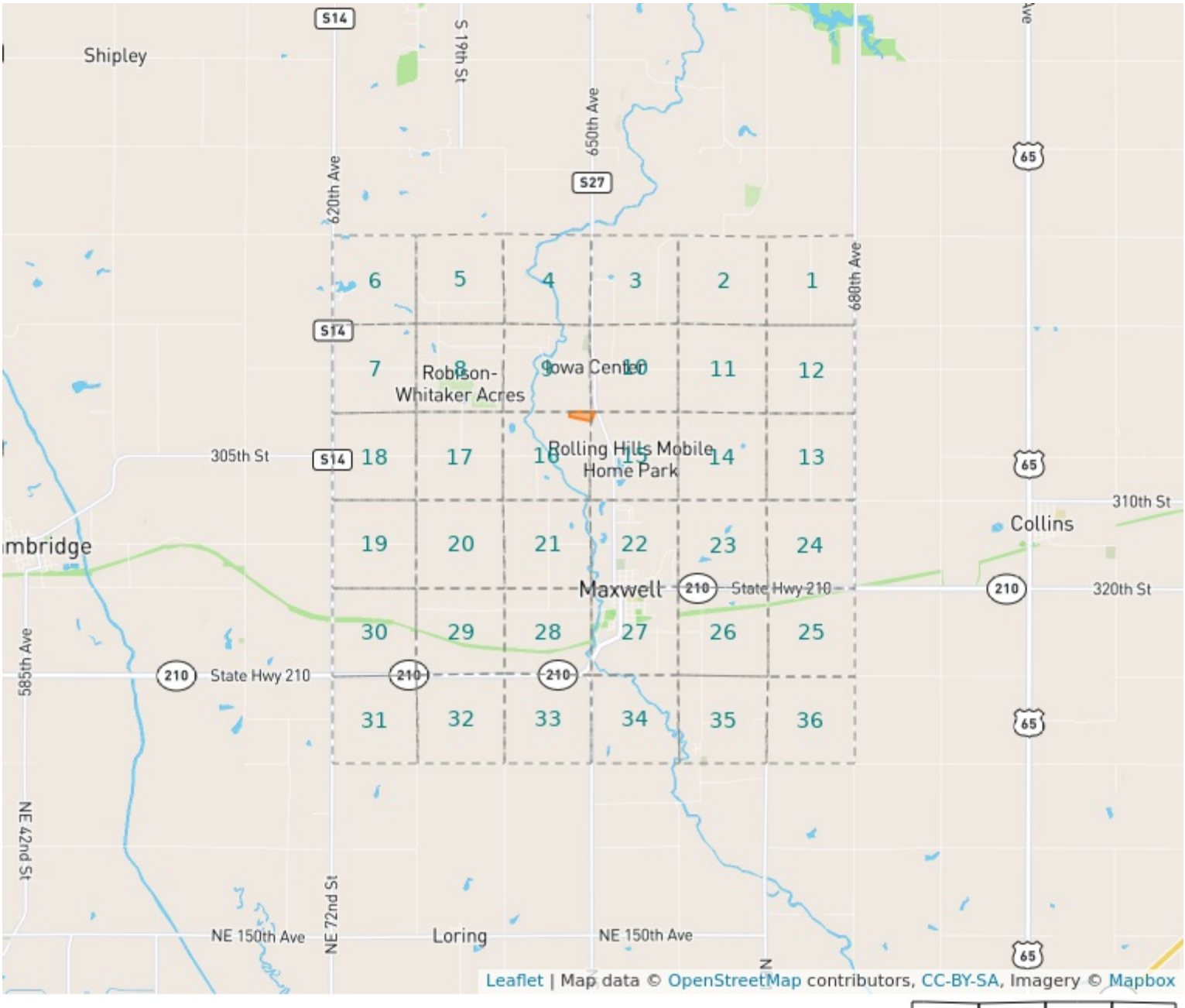

16 - 82N - 22W
Story County, Iowa

41°55′14.16″ N, 93°24′25.18″ W



© 2021 FarmlandFinder
This report was generated using FarmlandFinder.com on August 14, 2021.

Soil Map – Total Acres

Source: NRCS SSURGO

	Code	Description	Acres	% of Field	Soil Class	CSR2
	201B	Coland-Terril complex, 1 to 5% slopes	2.95	20.1%	2w	76
	828C2	Zenor sandy loam, 5 to 9% slopes	2.87	19.6%	3e	42
	L138B	Clarion loam, Bemis moraine	2.82	19.2%	2e	88
	135	Coland clay loam, 0 to 2% slopes	2.53	17.2%	2w	76
	L138C2	Clarion loam, Bemis moraine, 6 to 10% slopes, moderately eroded	1.84	12.5%	3e	83
	284	Flagler sandy loam, 0 to 2% slopes	0.9	6.1%	3s	56
	L55	Nicollet loam, 1 to 3% slopes	0.58	4%	1	91
	284B	Flagler sandy loam, 2 to 5% slopes	0.19	1.3%	3e	51
	1585	Spillville-Coland complex, channeled	0.01	0.1%	5w	34
			14.7			**71.60**

© 2021 FarmlandFinder
This report was generated using FarmlandFinder.com on August 14, 2021.

Crop History

Source: USDA NASS Cropland Data Layer

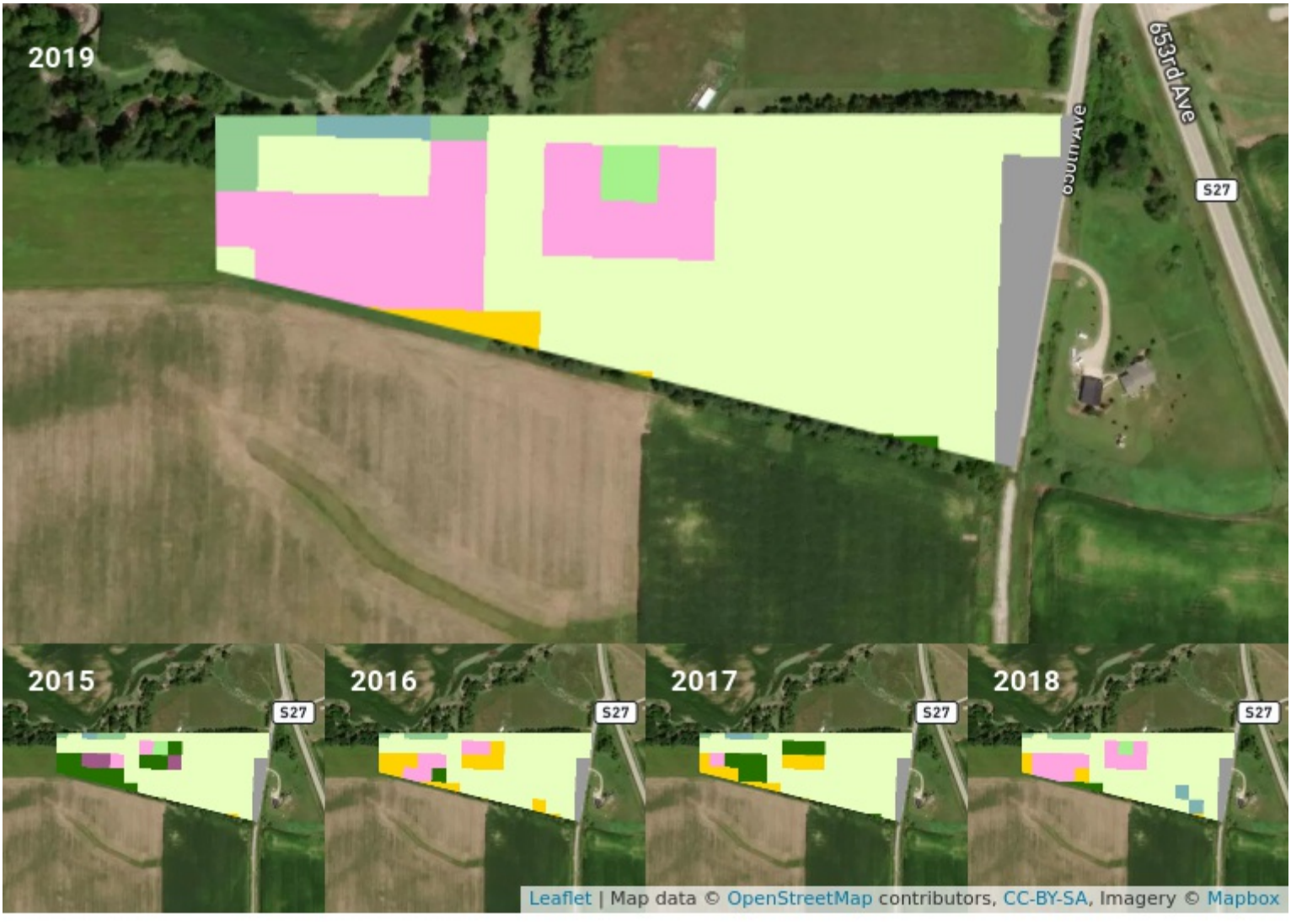

	2019	2018	2017	2016	2015
Corn	1.57%	3.27%	10.01%	14.71%	0.14%
Soybeans	0.14%	1.49%	12.26%	1.51%	14.58%
Grass/Pasture	64.71%	65.94%	68.94%	67.57%	68.94%
Other	33.58%	29.3%	8.78%	16.21%	16.34%

© 2021 FarmlandFinder
This report was generated using FarmlandFinder.com on August 14, 2021.

Year Over Year Imagery

Source: FSA NAIP



16 - 82N - 22W
Story County, Iowa

© 2021 FarmlandFinder
This report was generated using FarmlandFinder.com on August 14, 2021.